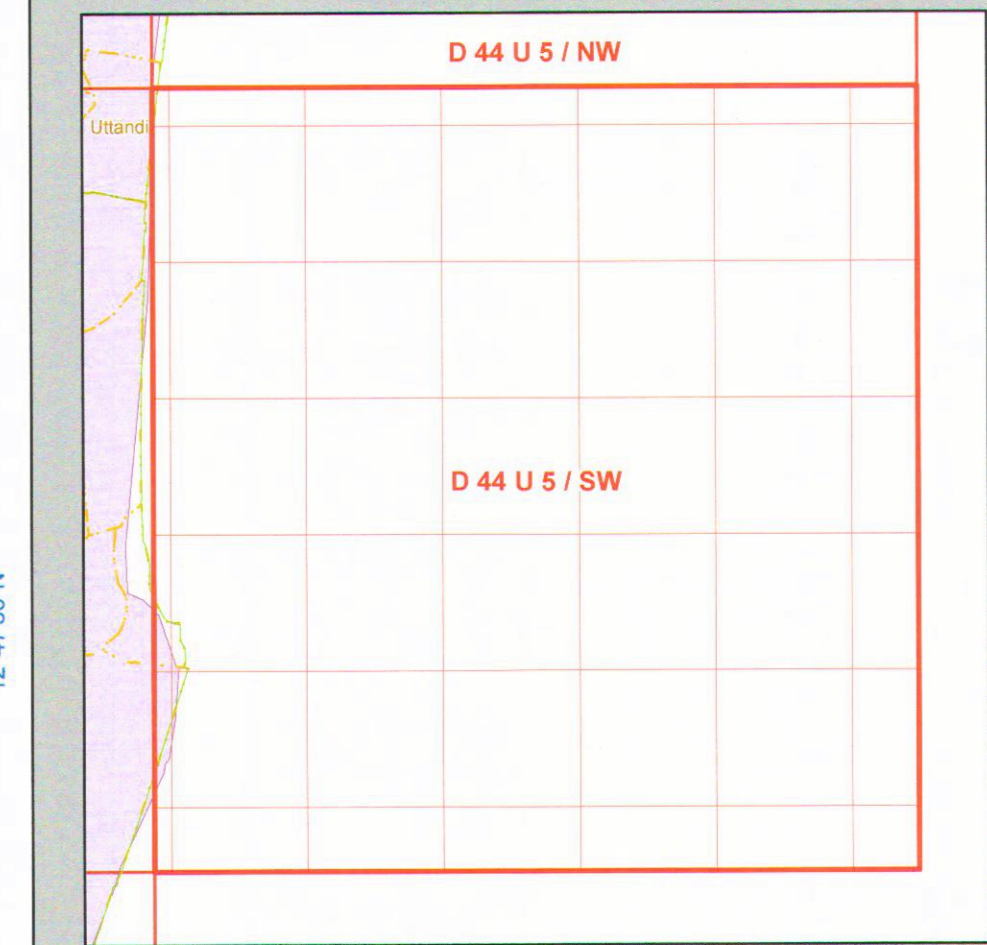
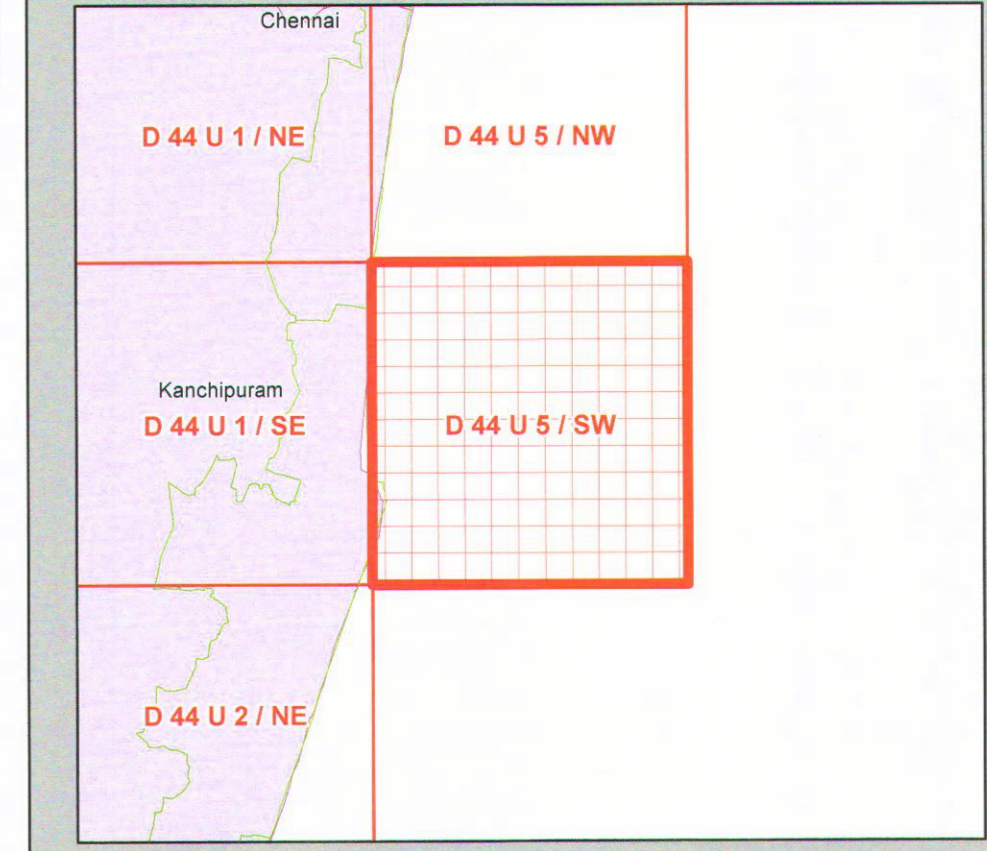
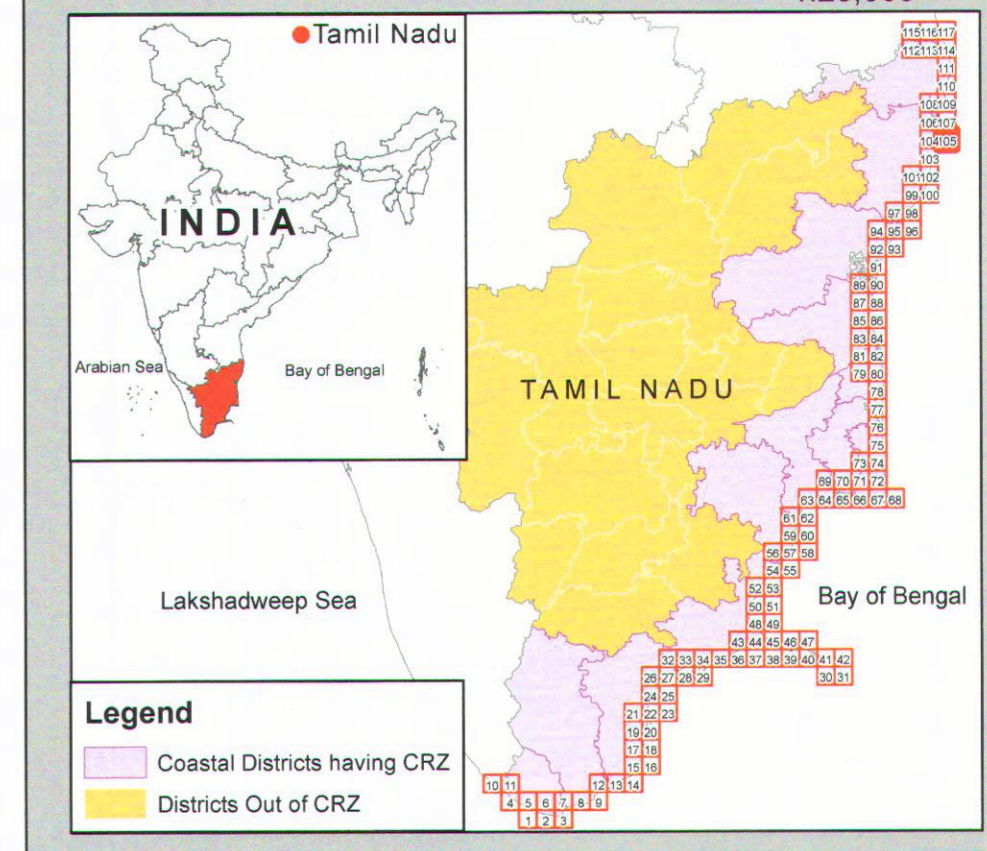
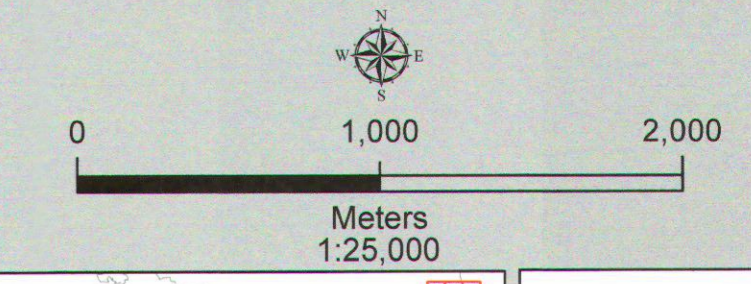


**COASTAL ZONE MANAGEMENT PLAN
TAMIL NADU**

Sheet No: D 44 U 5 / SW

Projection :- UTM Datum :- WGS 1984

Map No. : TN 105



Legend

- Lighthouse
- Fishing Port
- Fish Landing Centre
- Road
- High Tide Line
- Low Tide Line
- Seawall
- Fishing Wards
- Chennai Metro City Boundary
- Municipal/Other Urban Areas
- Village Boundary
- Taluk Boundary
- Breakwater or Jetty
- Survey Plots

CRZ Lines & Boundary

- Hazard Line
- 100 m Line in CRZ III Area
- 200 m CRZ Line - NDZ
- CVCA Boundary
- Sand Dune Beyond CRZ Boundary

CRZ CATEGORY

CRZ - I

- CRZ - IA
- 50 m Mangrove Buffer Zone - CRZ IA
- CRZ - IB

CRZ - II

- CRZ - II

CRZ - III

- No Development Zone
- 200 to 500 m from HTL

CRZ - IV

- CRZ - IVA
- CRZ - IVB

DATA SOURCE

I) National Center for Sustainable Coastal Management
 1) HTL, LTL 2) CVCA
 3) CRZ - IA
 4) Infrastructure facilities such as Lighthouse, Road, Sea wall, Breakwater or Jetty

II) Survey of India
 1) Hazard Line

III) Tamil Nadu State Coastal Zone Management Authority
 1) Administrative Boundaries, 2) Infrastructure facilities such as Fish Landing Centre, Fishing Harbour etc.

ABBREVIATIONS

CRZ : Coastal Regulation Zone
 NDZ : No Development Zone
 CVCA : Critically Vulnerable Coastal Areas

Mapped During 2017-18

PREPARED AS PER COASTAL REGULATION ZONE NOTIFICATION 2011

Scrutinized by	Certified by	Approved by
 Technical Scrutiny Committee National Centre for Sustainable Coastal Management	 DIRECTOR National Centre for Sustainable Coastal Management Ministry of Environment, Forest & Climate Change	 National Coastal Zone Management Authority Ministry of Environment, Forest & Climate Change Government of India

Prepared by

National Centre for Sustainable Coastal Management
 (Ministry of Environment, Forest & Climate Change)
 Chennai - 600 025

Prepared for

Department of Environment
 Government of Tamil Nadu